

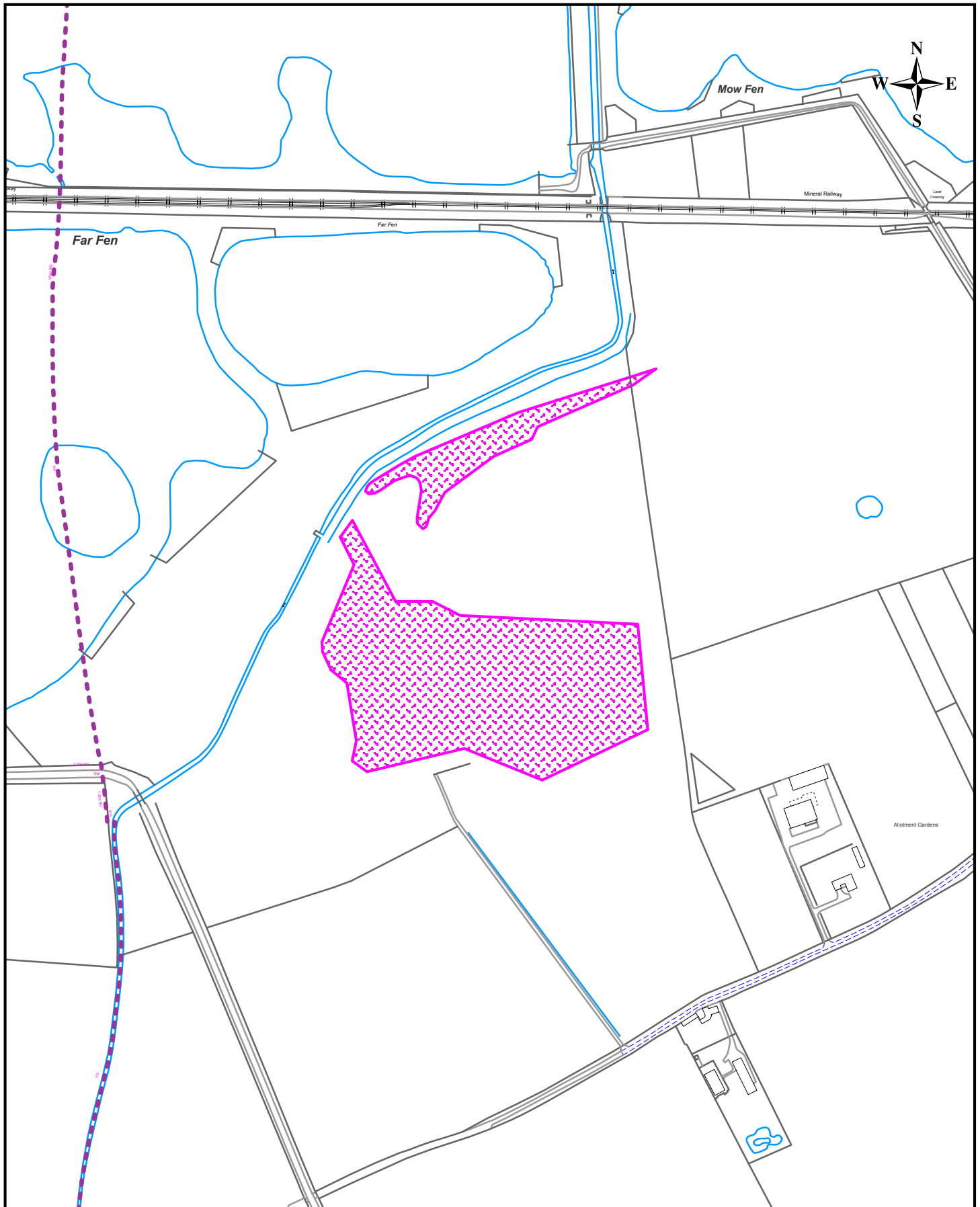
Scale (at A4): 1:5000

Date: 27/10/2008

Based upon Ordnance Survey material with the permission of the  
Controller of Her Majesty's Stationery Office © Crown copyright.  
Unauthorised reproduction infringes copyright  
and may lead to prosecution. 100023205 2008



**Covell's Drain, Swavesey (SS1 Site 58)**  
**Sand and gravel borrowpit for the A14 upgrade**  
**Proposed by: M.Dickerson Ltd**



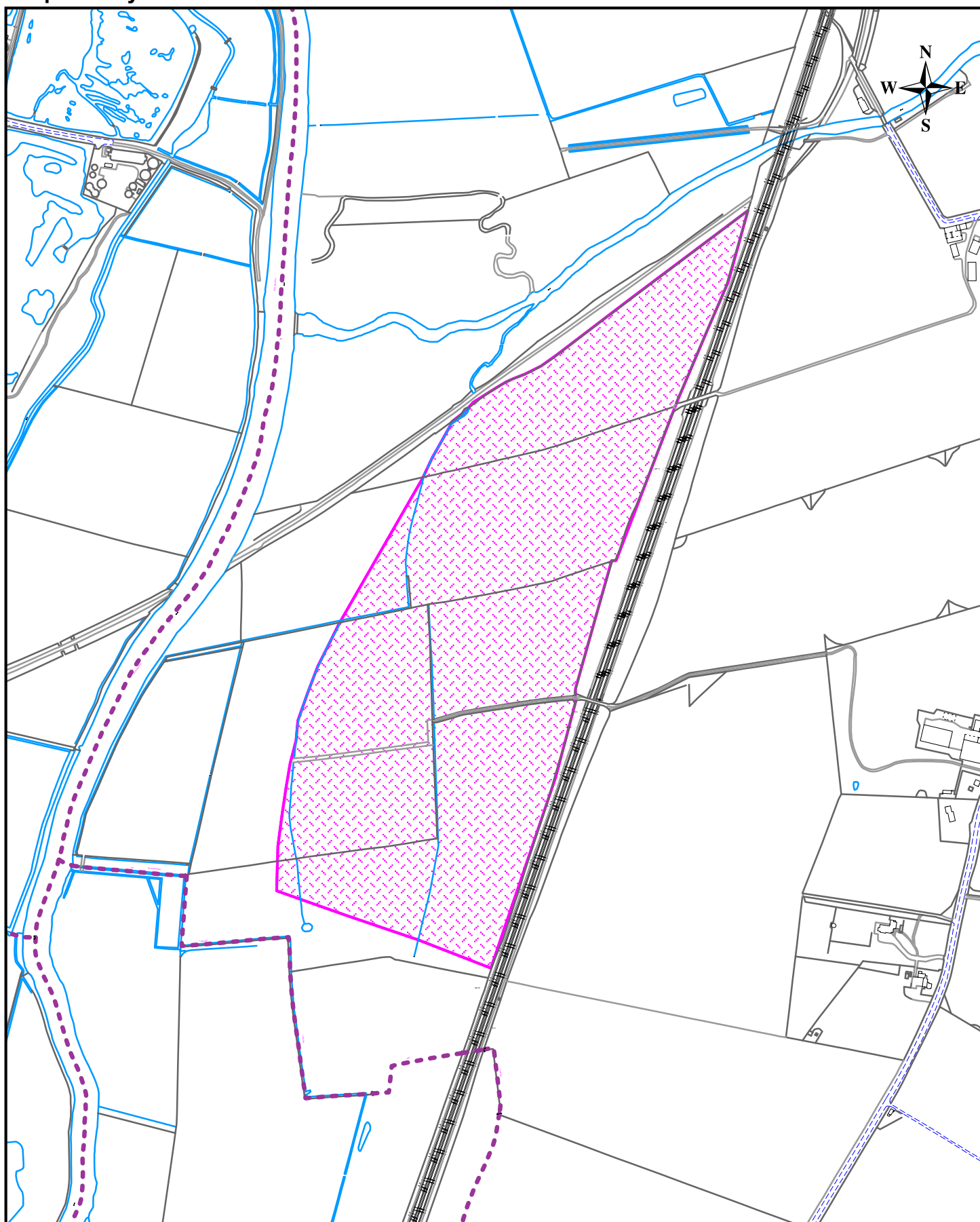
Scale (at A4): 1:5000

Date: 16/12/2008

Based upon Ordnance Survey material with the permission of the  
Controller of Her Majesty's Stationery Office © Crown copyright.  
Unauthorised reproduction infringes copyright  
and may lead to prosecution. 100023205 2008



**Borrow Pit 1: Corpus Christi, North of Offord Cluny (SS1 Site 61)**  
**Mineral Extraction: Clay for A14 upgrade**  
**Proposed by: Costain Skanska**



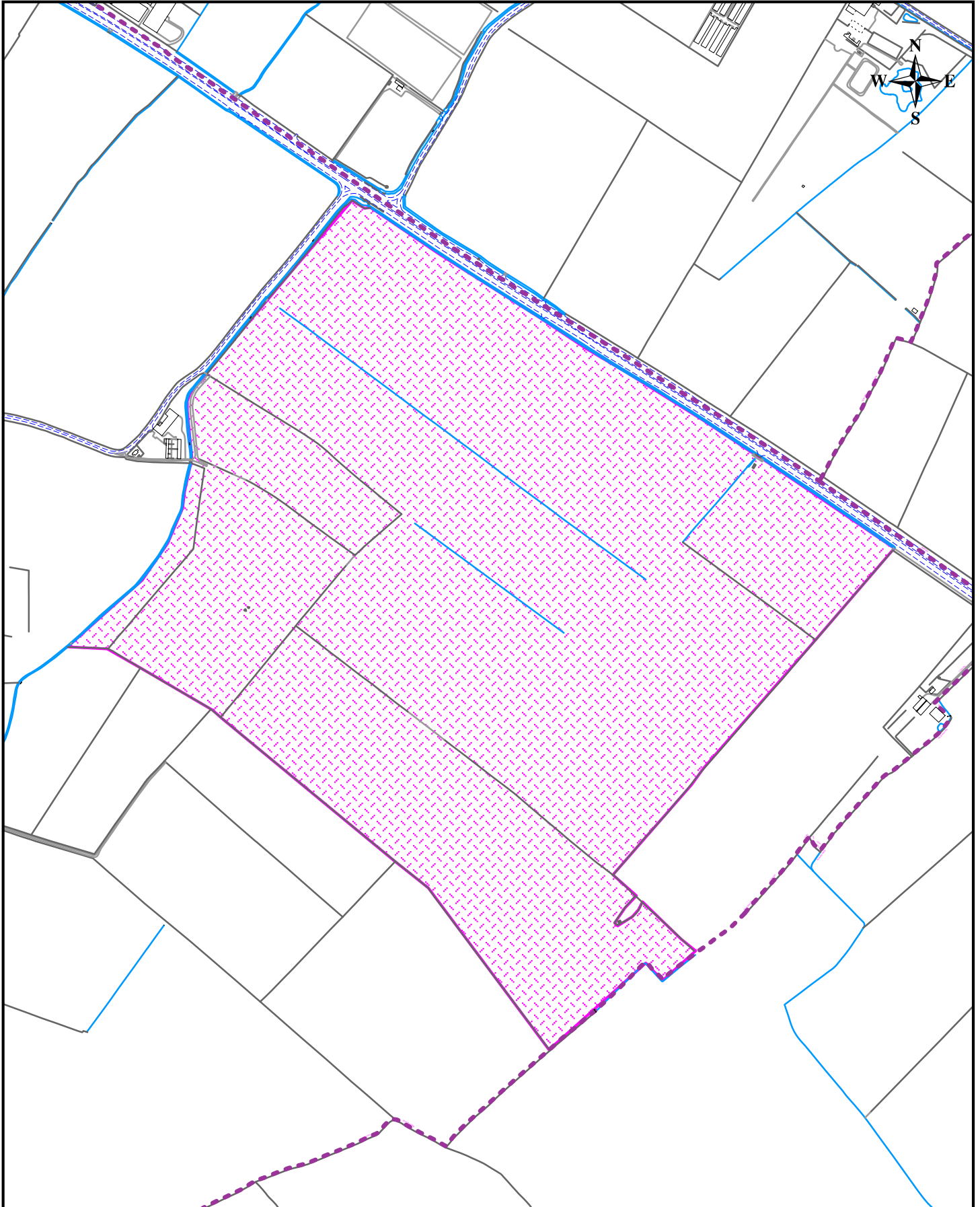
Scale (at A4): 1:7500

Date: 28/11/2008

Based upon Ordnance Survey material with the permission of the  
Controller of Her Majesty's Stationery Office © Crown copyright.  
Unauthorised reproduction infringes copyright  
and may lead to prosecution. 100023205 2008



**Borrow Pit 2: New Barns Farm, Conington (SS1 Site 62)**  
**Mineral Extraction: Clay for A14 upgrade**  
**Proposed by: Costain Skanska**



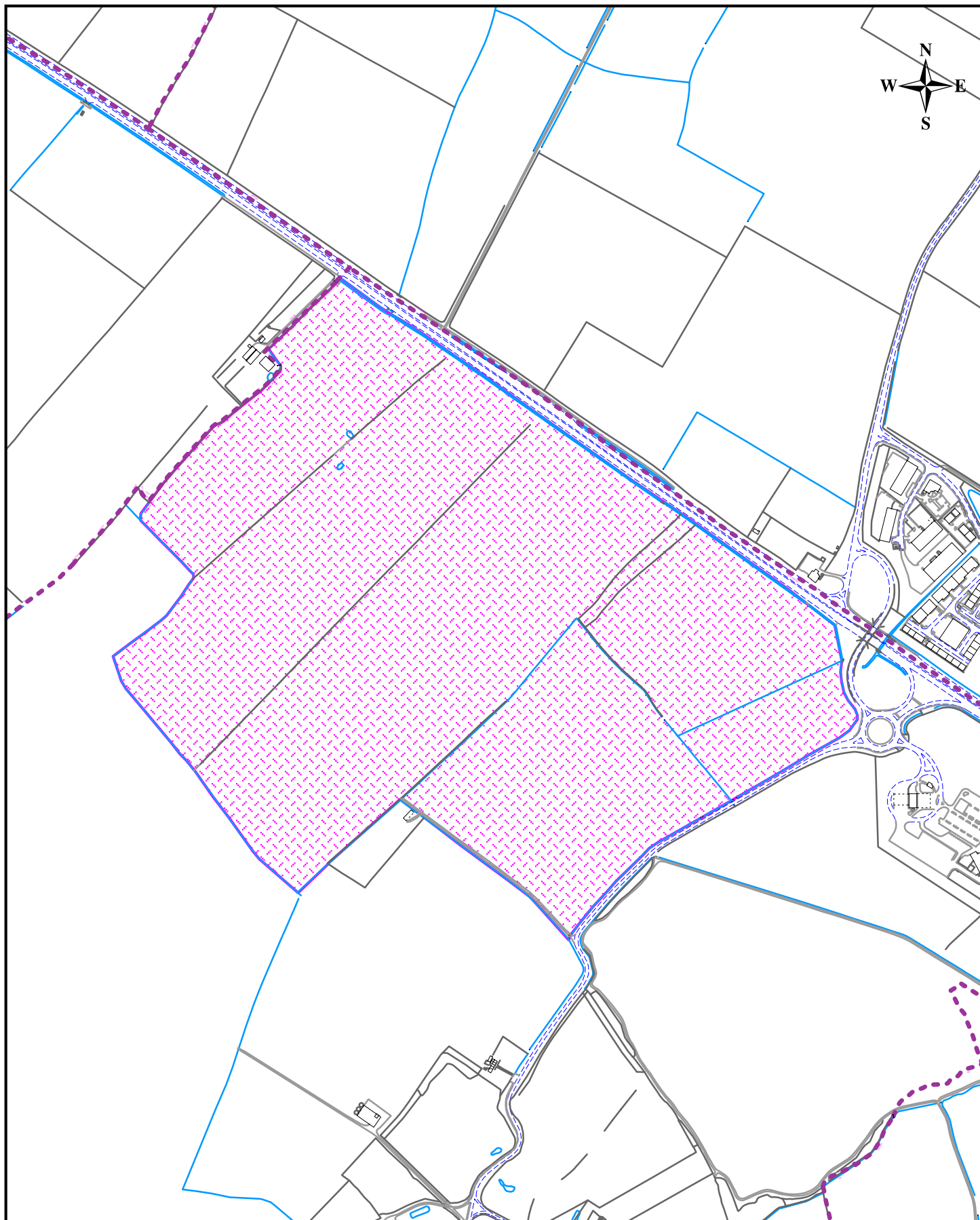
Scale (at A4): 1:10000

Date: 01/12/2008

Based upon Ordnance Survey material with the permission of the  
Controller of Her Majesty's Stationery Office © Crown copyright.  
Unauthorised reproduction infringes copyright  
and may lead to prosecution. 100023205 2008



**Borrow Pit 3: Brickyard Farm, Boxworth (SS1 Site 63)**  
**Mineral Extraction: Clay for A14 upgrade**  
**Proposed by: Costain Skanska**



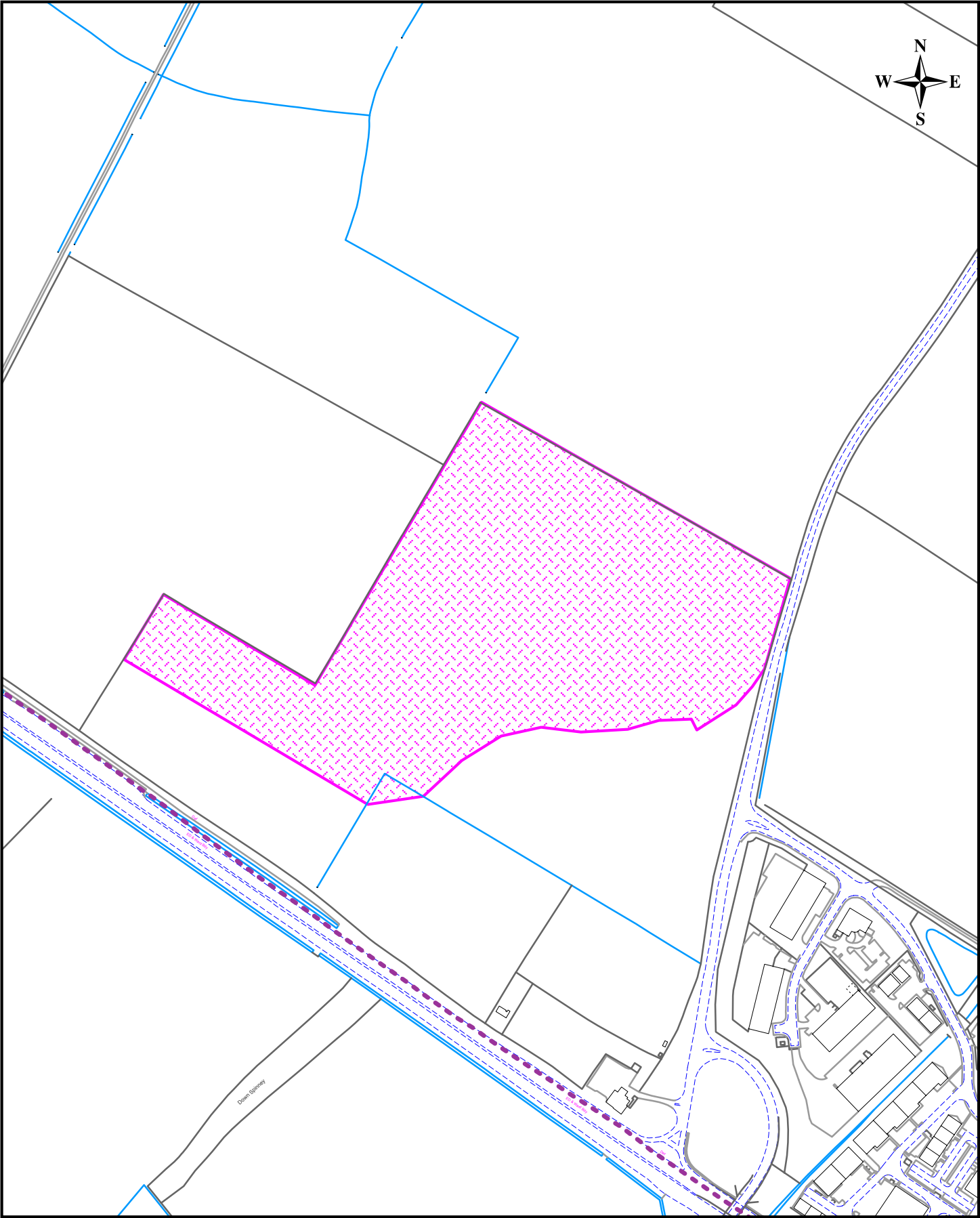
Scale (at A4): 1:10000

Date: 01/12/2008

Based upon Ordnance Survey material with the permission of the  
Controller of Her Majesty's Stationery Office © Crown copyright.  
Unauthorised reproduction infringes copyright  
and may lead to prosecution. 100023205 2008



**Borrow Pit 4: Boxworth End Farm, North of A14 Trinity Foot Junction (SS1 Site 64)**  
**Mineral Extraction: Clay for A14 upgrade**  
**Proposed by: Costain Skanska**

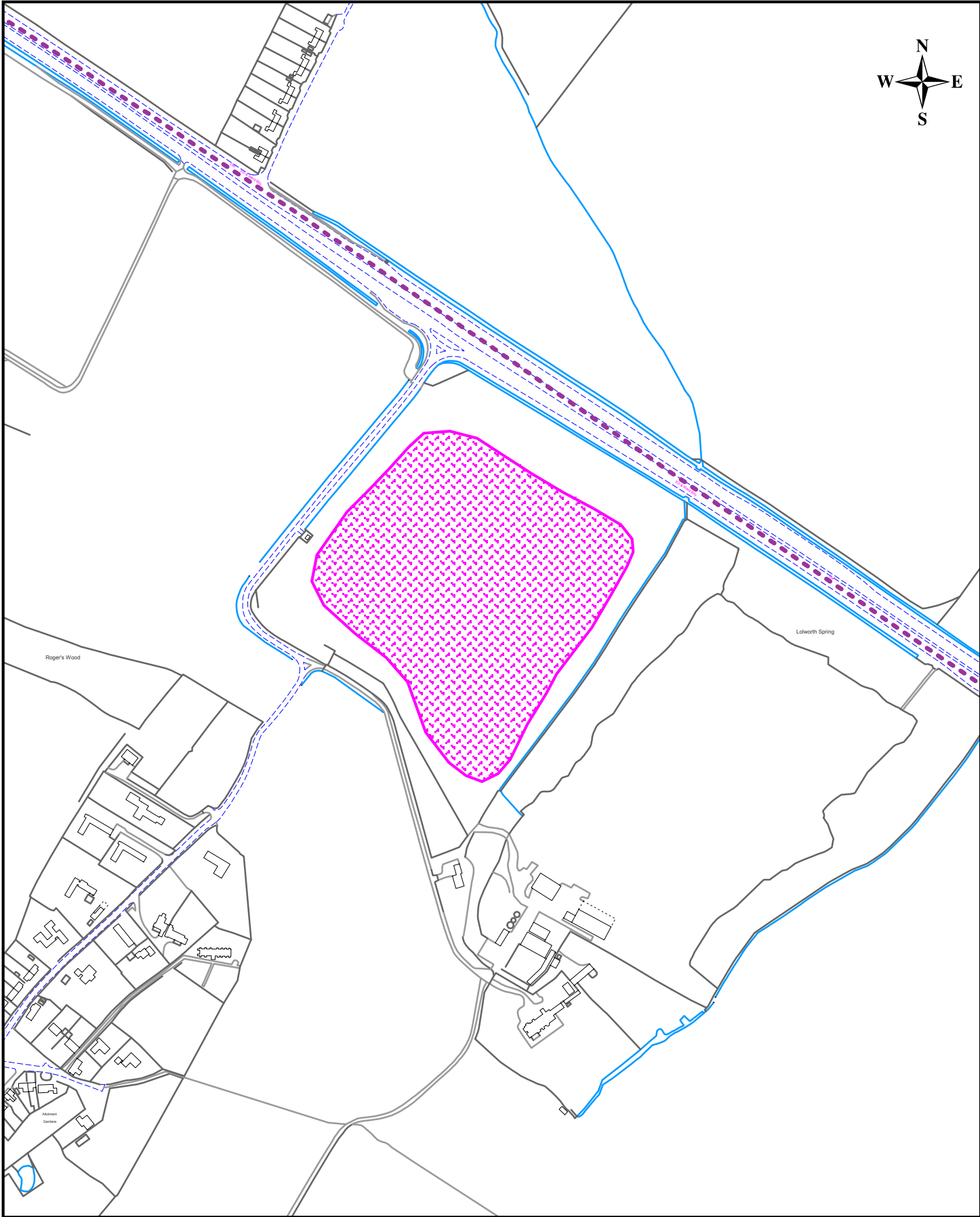


Scale (at A4): 1:5000  
Date: 01/12/2008

Based upon Ordnance Survey material with the permission of the  
Controller of Her Majesty's Stationery Office © Crown copyright.  
Unauthorised reproduction infringes copyright  
and may lead to prosecution. 100023205 2008



**Borrow Pit 5 (east): South of A14 Trinity Foot Junction (East) (SS1 Site 65)**  
**Mineral Extraction: Clay for A14 upgrade**  
**Proposed by: Costain Skanska**

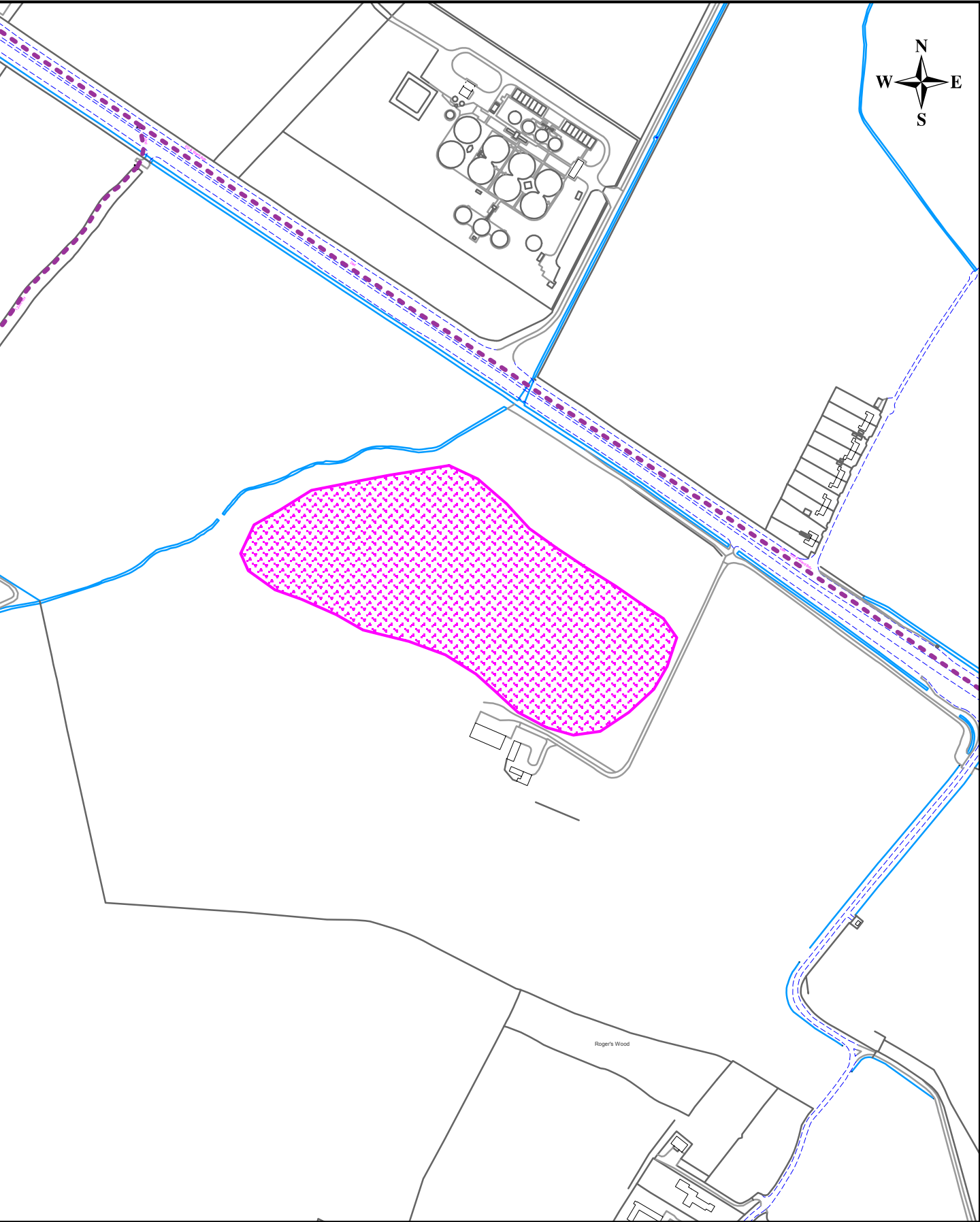


**Scale (at A4): 1:5000**  
**Date: 01/12/2008**

Based upon Ordnance Survey material with the permission of the  
Controller of Her Majesty's Stationery Office © Crown copyright.  
Unauthorised reproduction infringes copyright  
and may lead to prosecution. 100023205 2008



**Borrow Pit 5 (west): South of A14 Trinity Foot Junction (West) (SS1 Site 66)**  
**Mineral Extraction: Clay for A14 upgrade**  
**Proposed by: Costain Skanska**

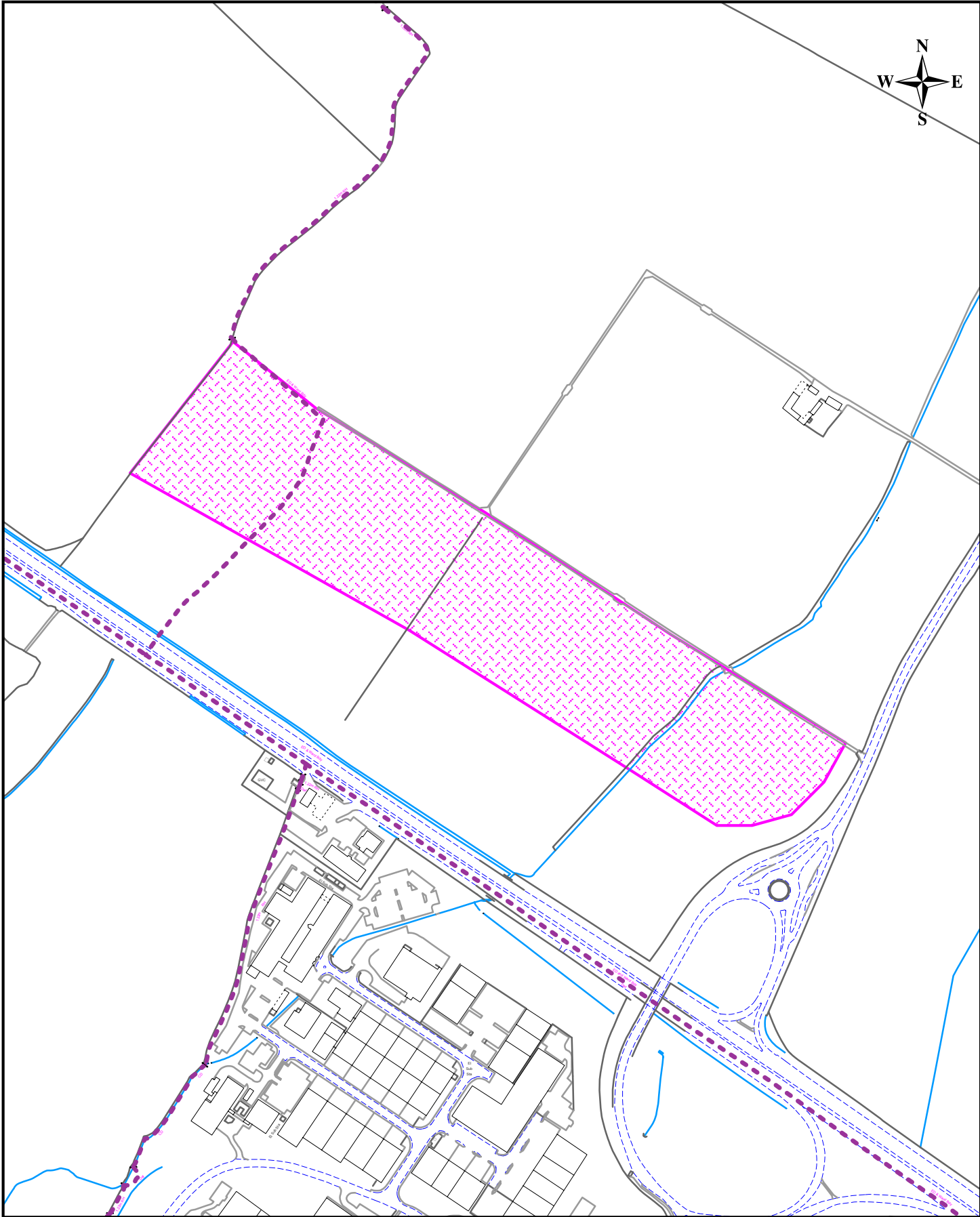


Scale (at A4): 1:5000  
Date: 01/12/2008

Based upon Ordnance Survey material with the permission of the  
Controller of Her Majesty's Stationery Office © Crown copyright.  
Unauthorised reproduction infringes copyright  
and may lead to prosecution. 100023205 2008



**Borrow Pit 6: North Bar Hill, Noon Folly Farm (SS1 Site 67)**  
**Mineral Extraction: Clay for A14 upgrade**  
**Proposed by: Costain Skanska**

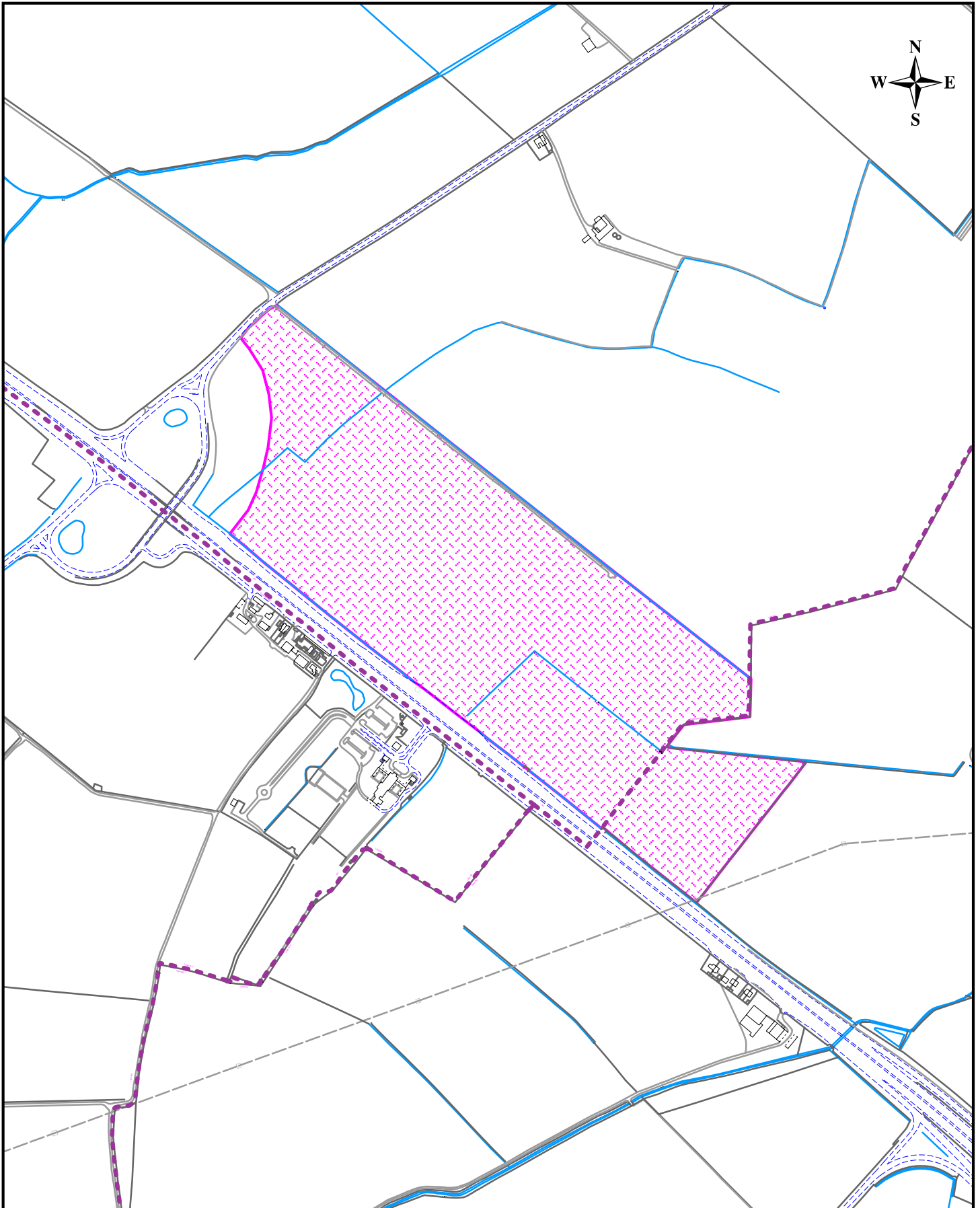


Scale (at A4): 1:5000  
Date: 01/12/2008

Based upon Ordnance Survey material with the permission of the  
Controller of Her Majesty's Stationery Office © Crown copyright.  
Unauthorised reproduction infringes copyright  
and may lead to prosecution. 100023205 2008



**Borrow Pit 7: North of A14 Dry Drayton Junction, Slate Hall Farm (SS1 Site 68)**  
**Mineral Extraction: Clay for A14 upgrade**  
**Proposed by: Costain Skanska**



Scale (at A4): 1:7500

Date: 01/12/2008

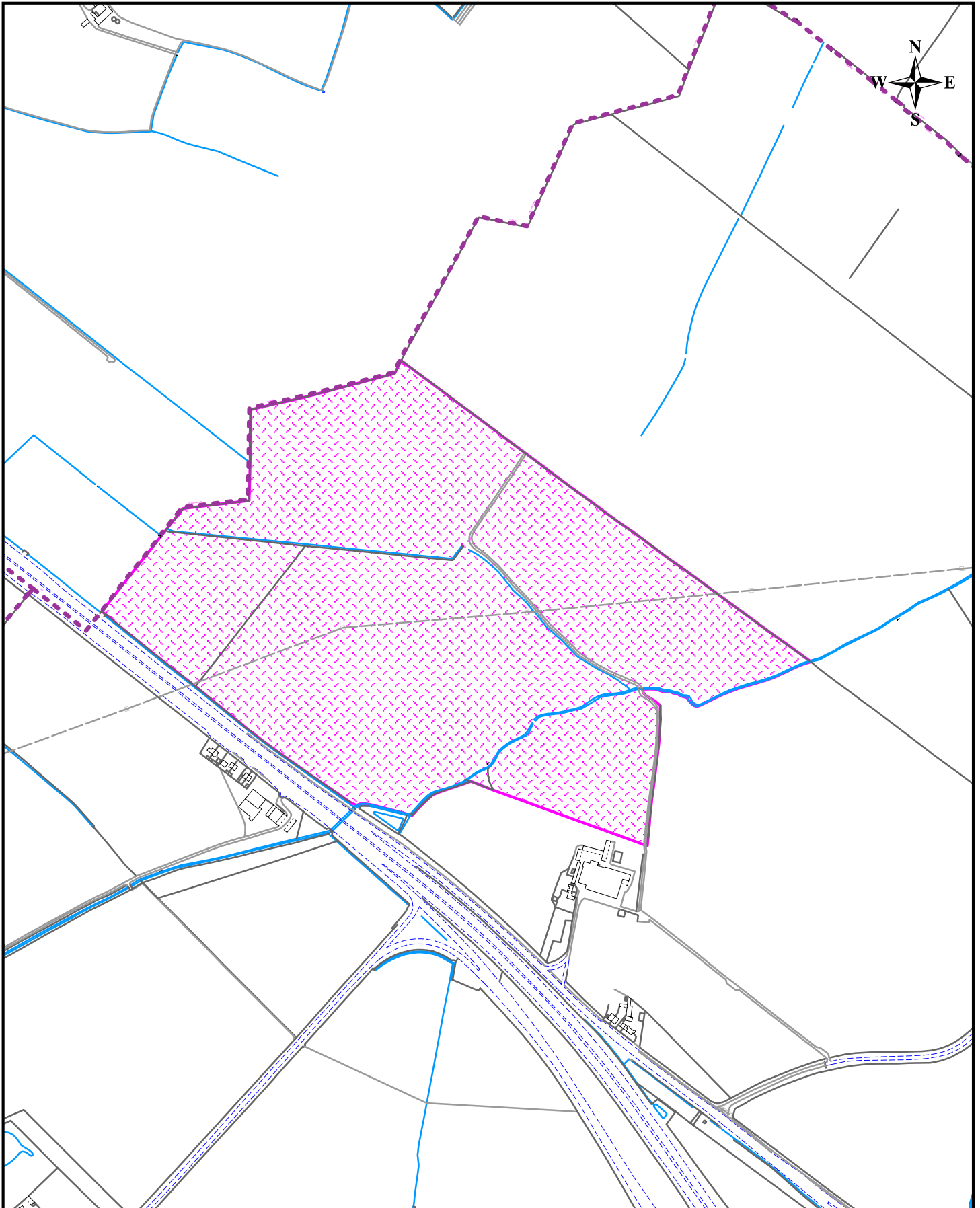
Based upon Ordnance Survey material with the permission of the  
Controller of Her Majesty's Stationery Office © Crown copyright.  
Unauthorised reproduction infringes copyright  
and may lead to prosecution. 100023205 2008



**Borrow Pit 8: North of A14 Junction 14, Grange Farm (SS1 Site 69)**

**Mineral Extraction: Clay**

**Proposed by: Costain Skanska**



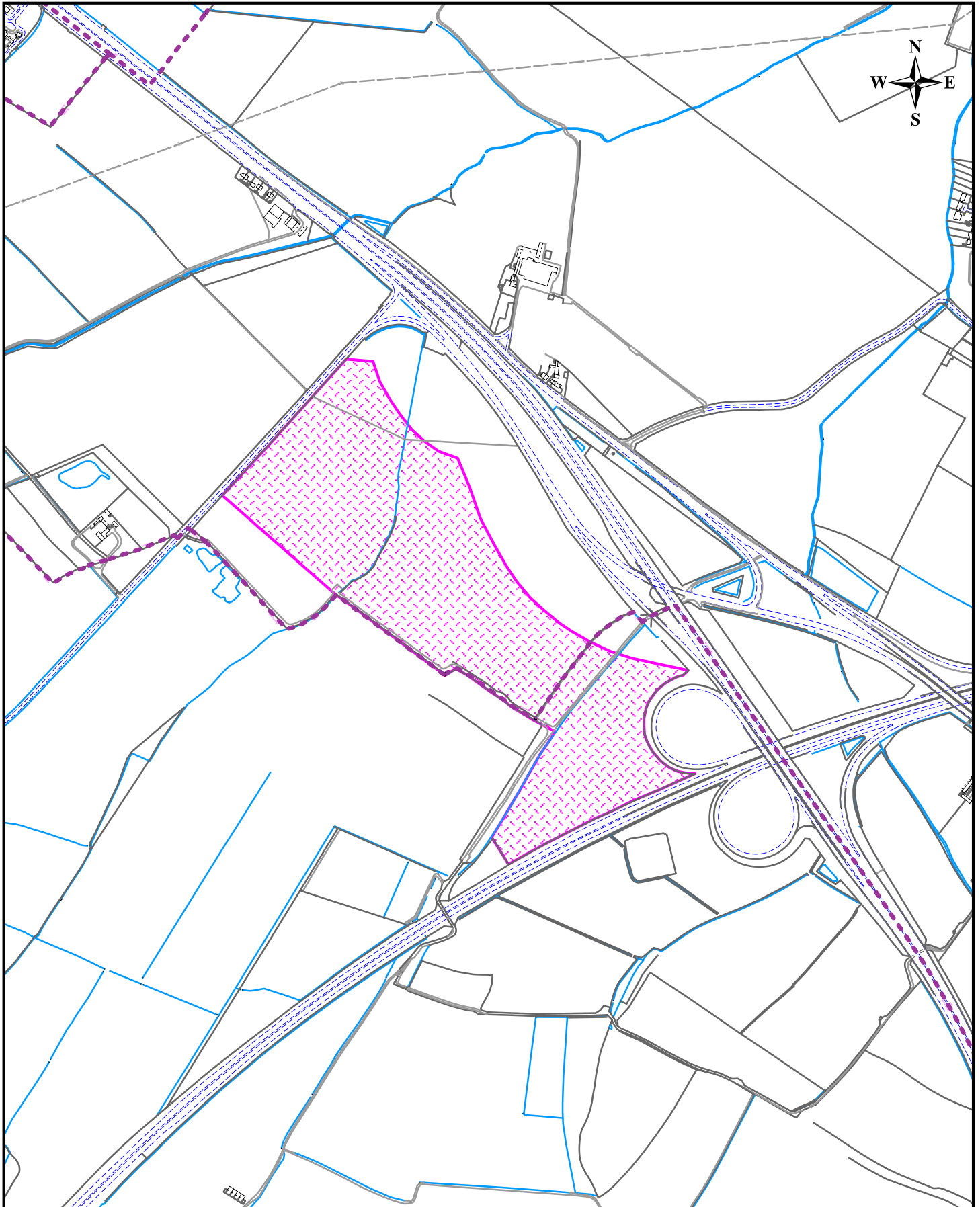
**Scale (at A4): 1:7500**

**Date: 01/12/2008**

Based upon Ordnance Survey material with the permission of the  
Controller of Her Majesty's Stationery Office © Crown copyright.  
Unauthorised reproduction infringes copyright  
and may lead to prosecution. 100023205 2008



**Borrow Pit 9: South of A14 Junction 14 (SS1 Site 70)**  
**Mineral Extraction: Clay for A14 upgrade**  
**Proposed by: Costain Skanska**

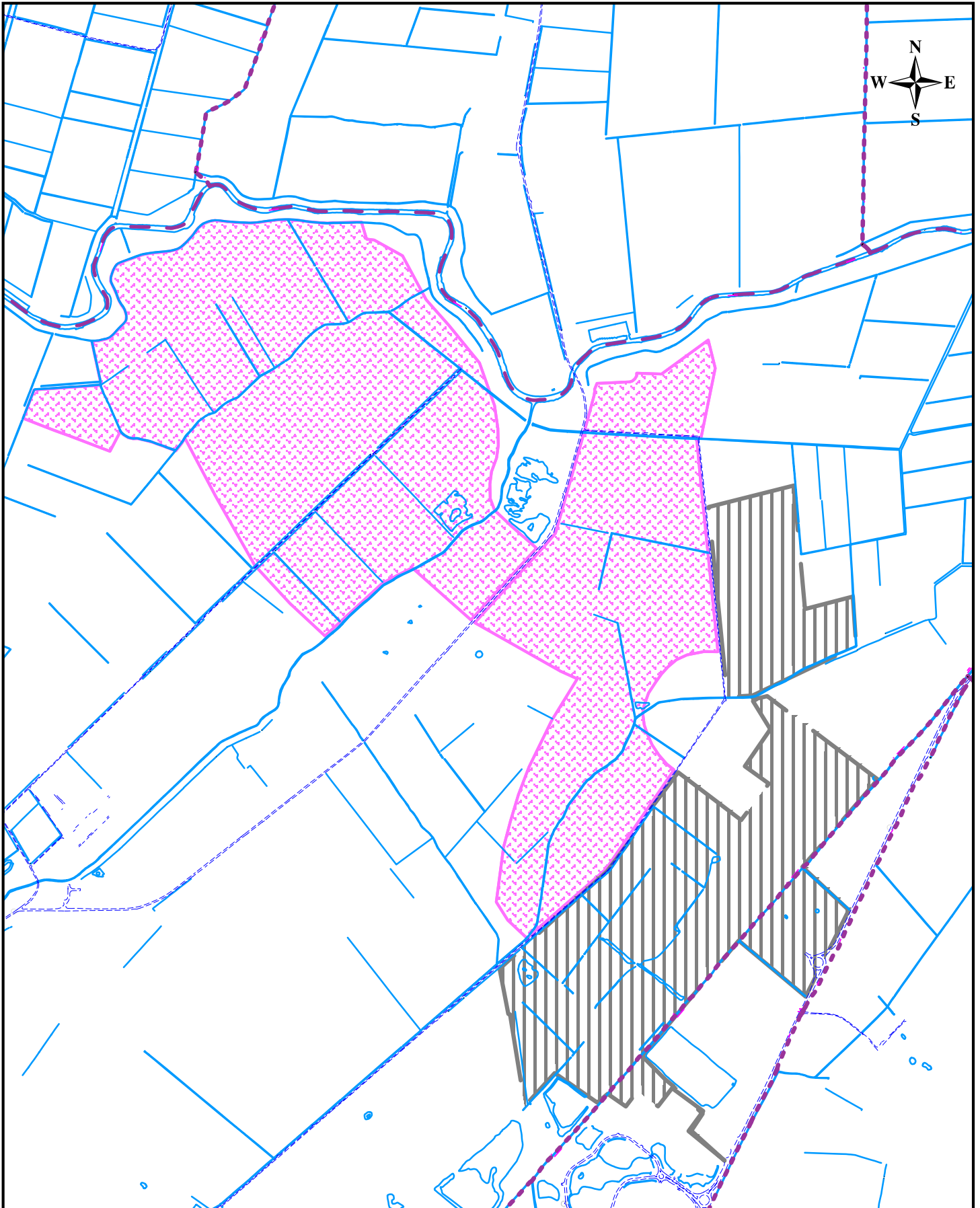


Scale (at A4): 1:10000

Date: 01/12/2008

Based upon Ordnance Survey material with the permission of the  
Controller of Her Majesty's Stationery Office © Crown copyright.  
Unauthorised reproduction infringes copyright  
and may lead to prosecution. 100023205 2008





Scale (at A4): 1:20000

Date: 16/12/2008

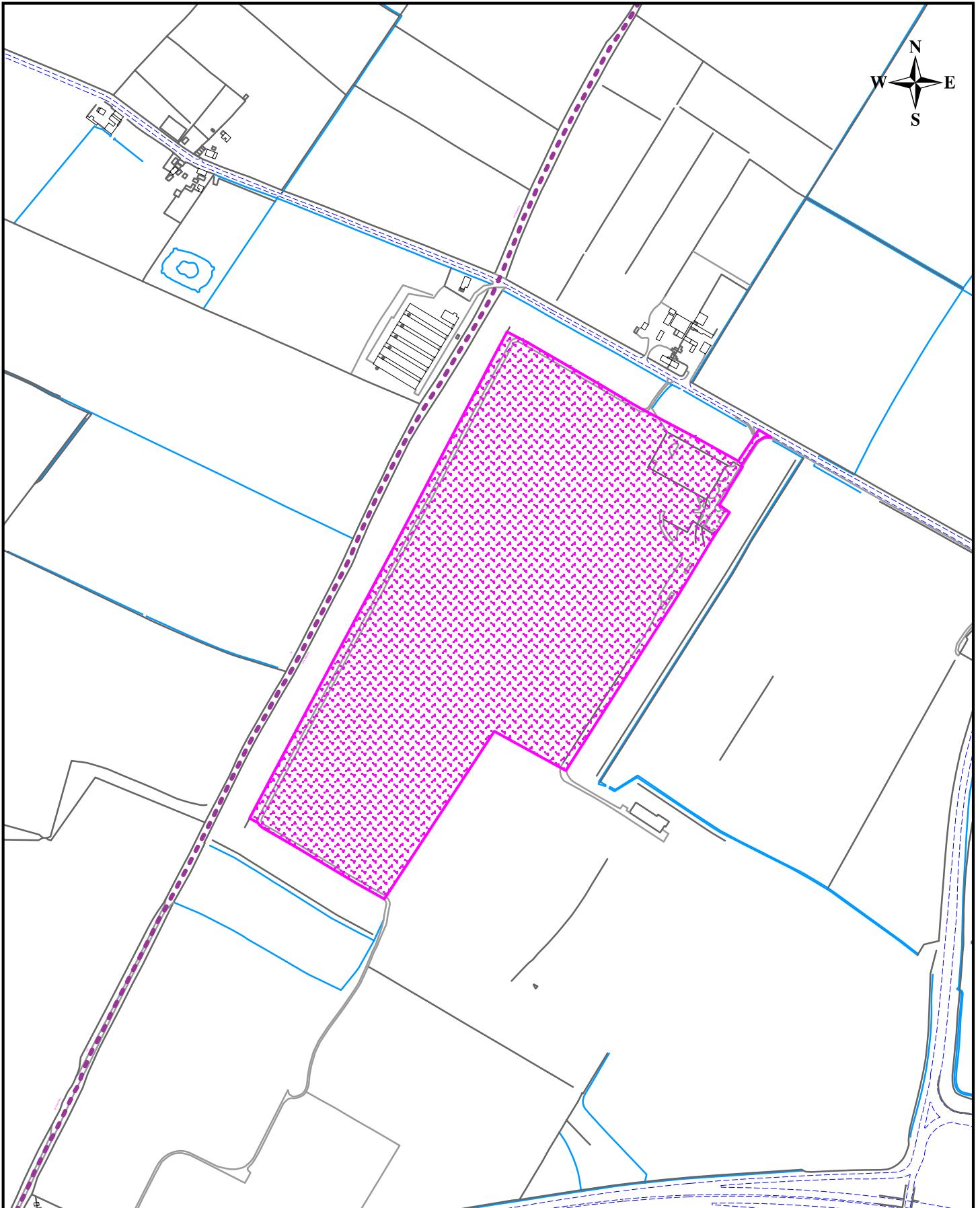
Based upon Ordnance Survey material with the permission of the  
Controller of Her Majesty's Stationery Office © Crown copyright.  
Unauthorised reproduction infringes copyright  
and may lead to prosecution. 100023205 2008



**Milton Landfill Site, Milton (SS1 Site 73)**

**Clay extraction for the A14 upgrade- site specific area not provided, quantity 200,000m3**

**Proposed by: Costain Skanska**



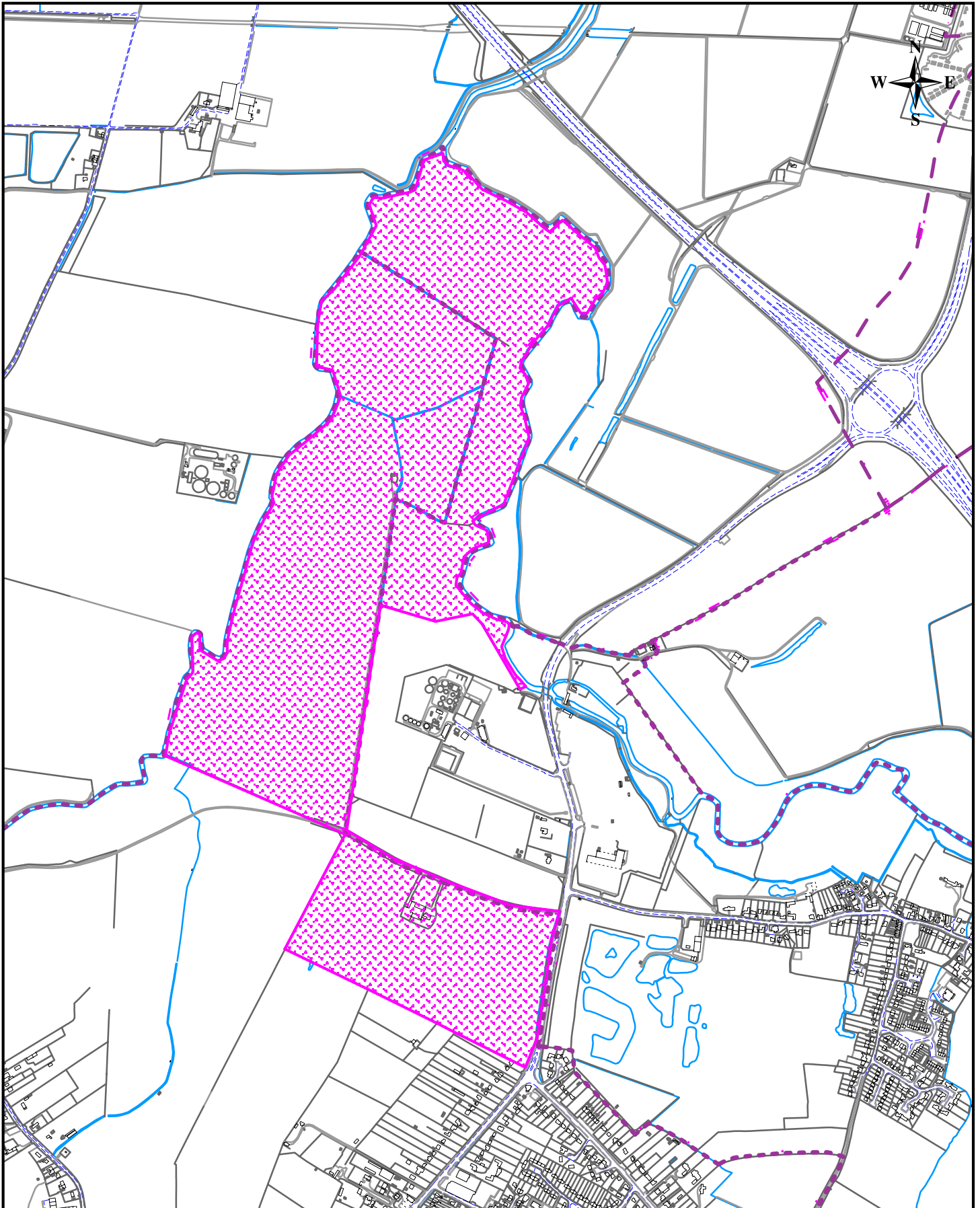
**Scale (at A4): 1:7000**

**Date: 07/01/2009**

Based upon Ordnance Survey material with the permission of the  
Controller of Her Majesty's Stationery Office © Crown copyright.  
Unauthorised reproduction infringes copyright  
and may lead to prosecution. 100023205 2009



**Land West of A10, Hauxton (SS4 Site 125)**  
**Area of Search for (Household) Recycling Centre to serve south Cambridge**  
**Proposed by: Bidwells on behalf of Jesus College**

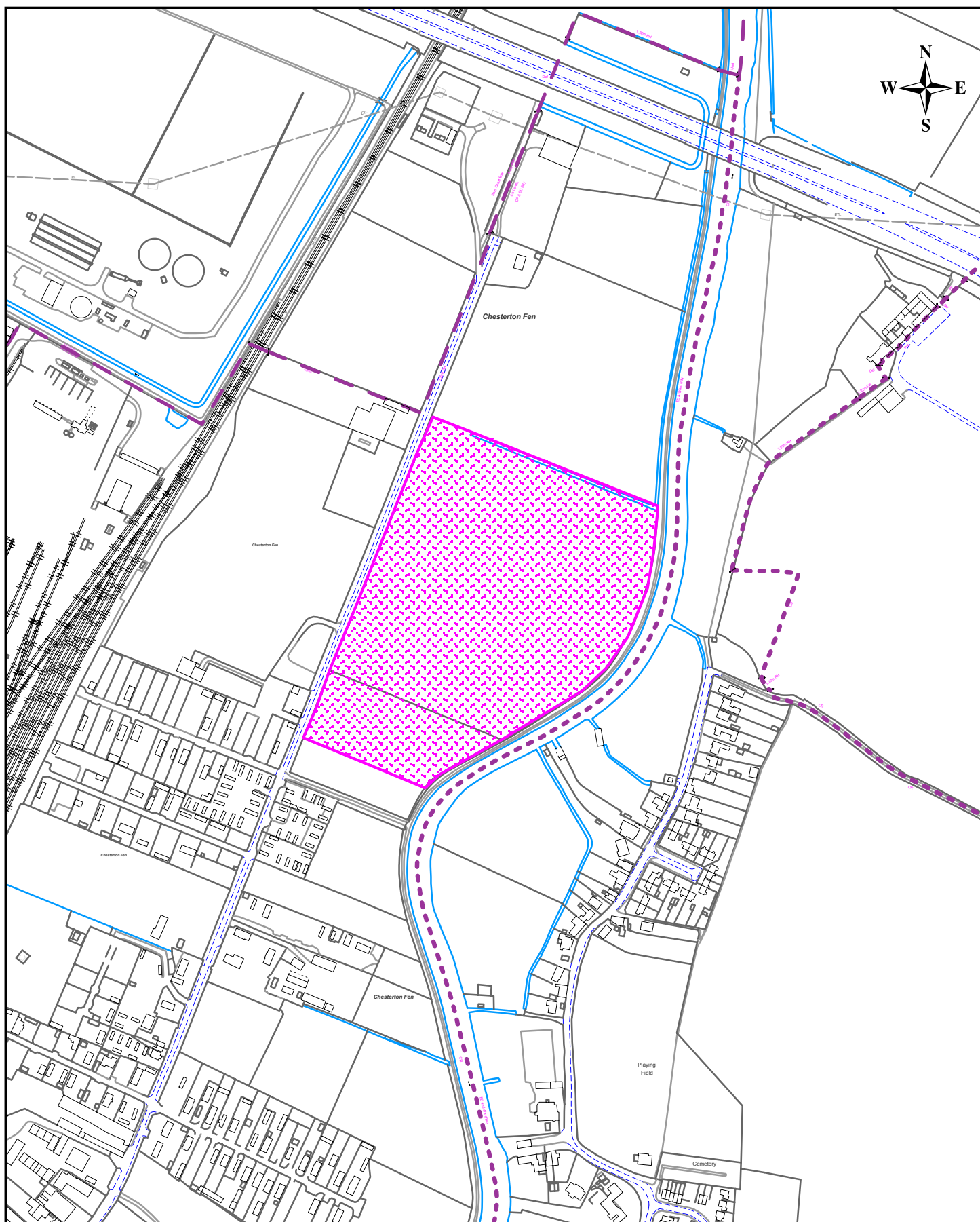


**Scale (at A4): 1:12500**

**Date: 27/10/2008**

Based upon Ordnance Survey material with the permission of the  
Controller of Her Majesty's Stationery Office © Crown copyright.  
Unauthorised reproduction infringes copyright  
and may lead to prosecution. 100023205 2008





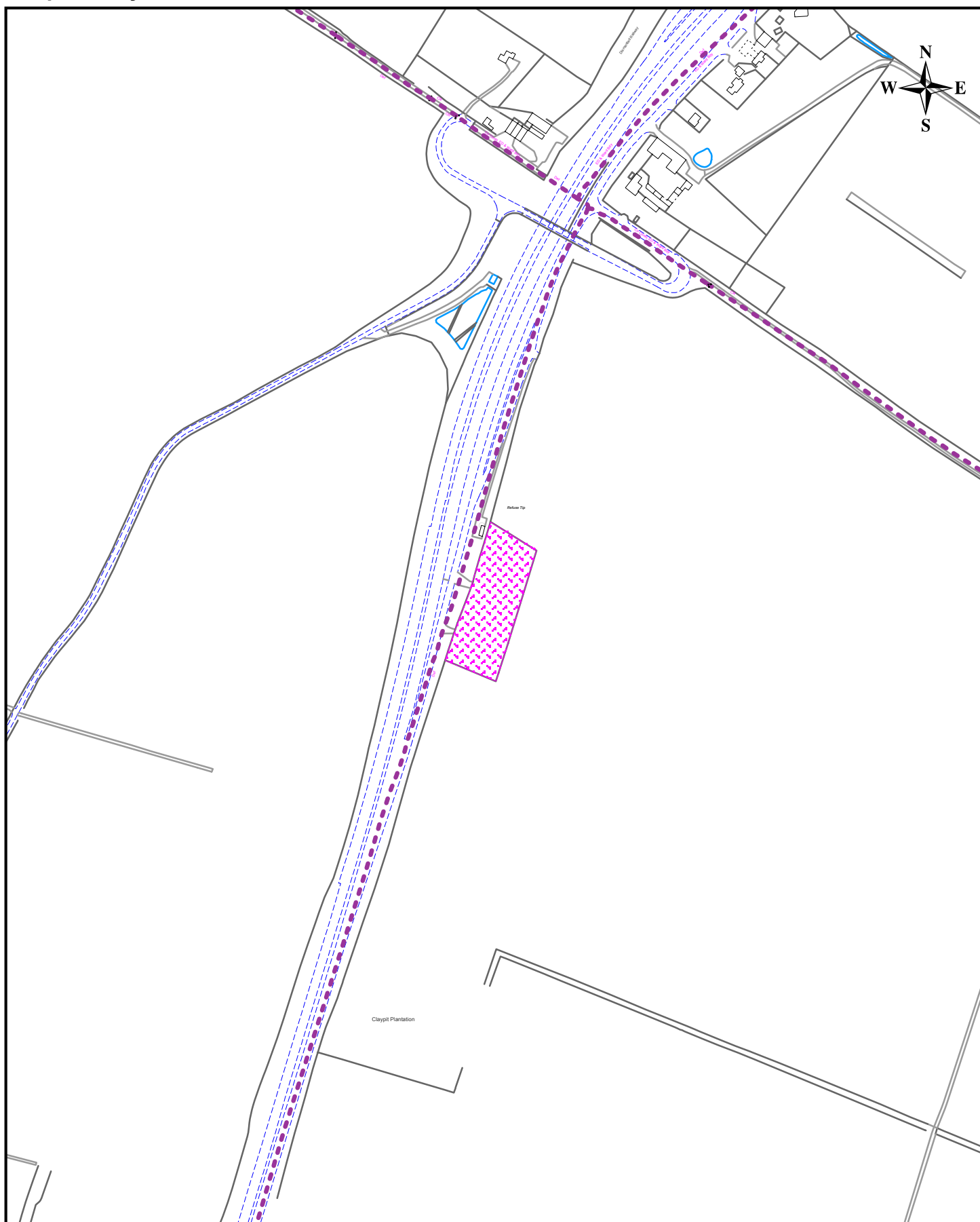
Scale (at A4): 1:5000

Date: 27/10/2008

Based upon Ordnance Survey material with the permission of the  
Controller of Her Majesty's Stationery Office © Crown copyright.  
Unauthorised reproduction infringes copyright  
and may lead to prosecution. 100023205 2008



**South of Worsted Lodge, A11, Pampisford (SS4 Site 128)**  
**Waste Transfer Station**  
**Proposed by: RPS for Dockerill construction Limited**



**Scale (at A4): 1:5000**

**Date: 27/10/2008**

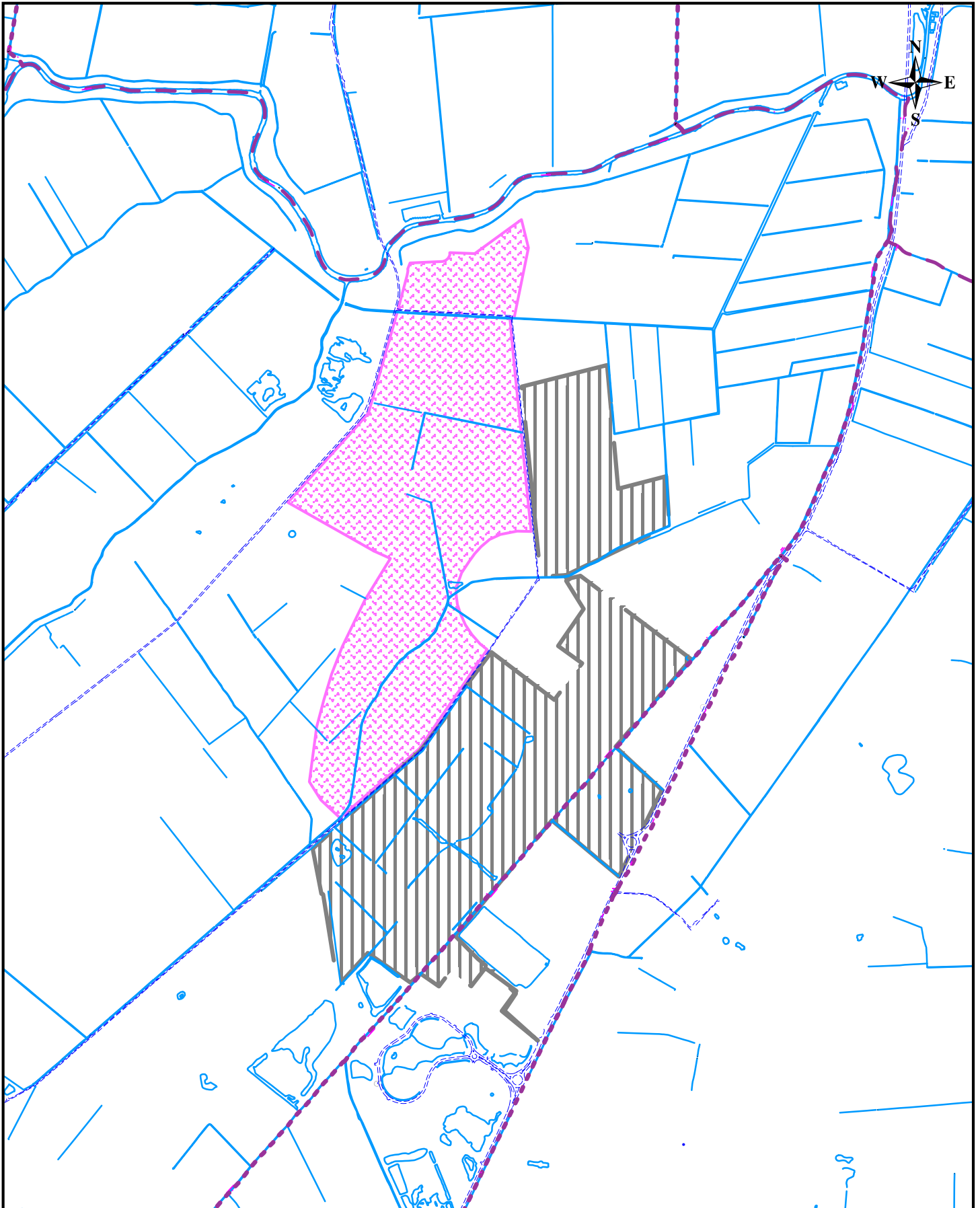
Based upon Ordnance Survey material with the permission of the  
Controller of Her Majesty's Stationery Office © Crown copyright.  
Unauthorised reproduction infringes copyright  
and may lead to prosecution. 100023205 2008



**Mitchell Hill, Cottenham (SS4 Site 132)**

**Inert landfill and restoration back to agriculture (following sand and gravel extraction)**

**Proposed by: M.Dickerson Ltd/Donarbon Waste Management**



**Scale (at A4): 1:20000**

**Date: 16/12/2008**

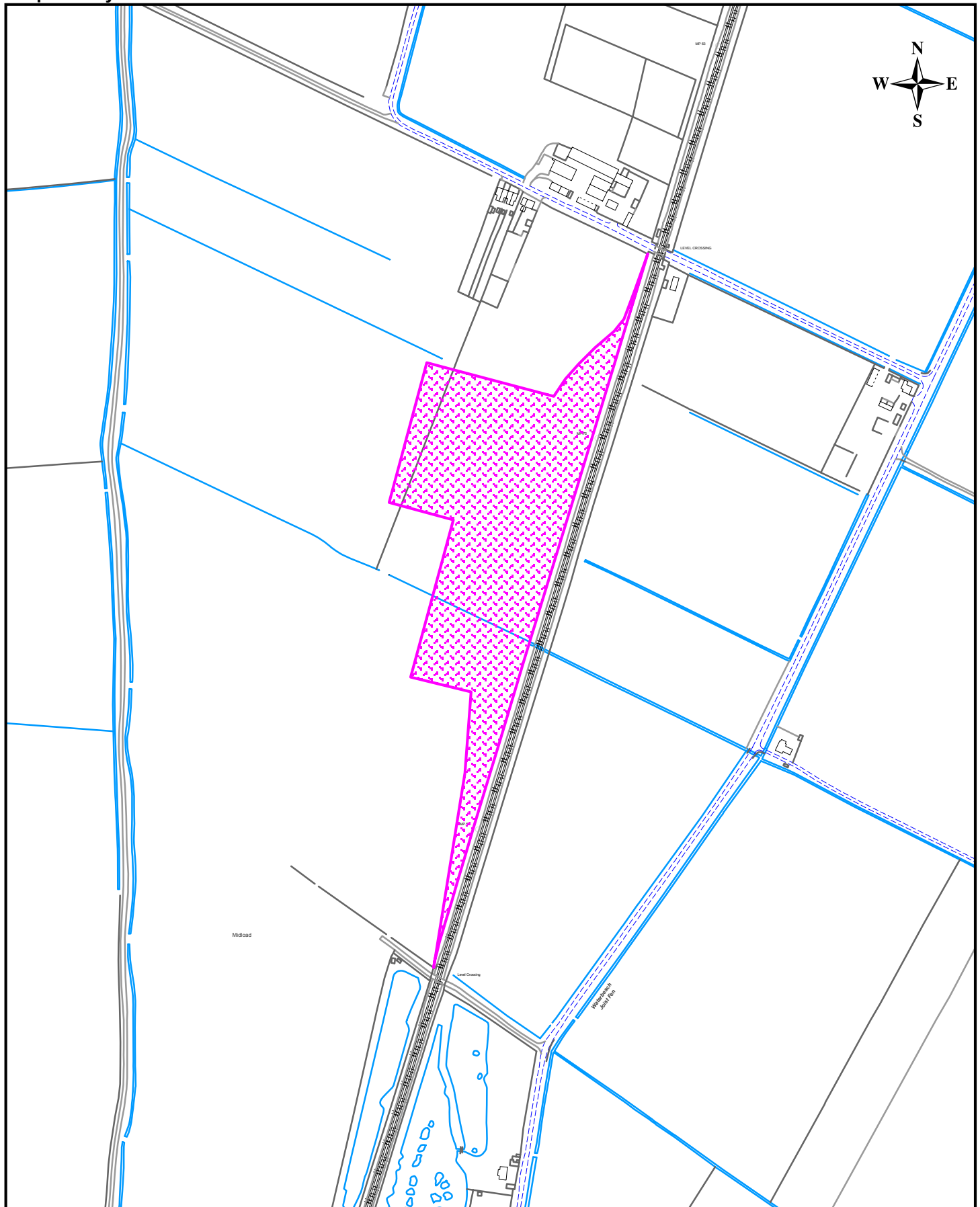
Based upon Ordnance Survey material with the permission of the  
Controller of Her Majesty's Stationery Office © Crown copyright.  
Unauthorised reproduction infringes copyright  
and may lead to prosecution. 100023205 2008



North of Waterbeach, Waterbeach (SS4 Site 139)

Relocation of aggregate sidings from Chesterton sidings. Also to facilitate London waste rail transfer

Proposed by: Network Rail



Scale (at A4): 1:5000

Date: 08/12/2008

Based upon Ordnance Survey material with the permission of the  
Controller of Her Majesty's Stationery Office © Crown copyright.  
Unauthorised reproduction infringes copyright  
and may lead to prosecution. 100023205 2008